

## What is Galileo?

Galileo is the European Union's satellite navigation system providing precise positioning.

Galileo is 100% European, independent, civilian and free!

Galileo is used in more than 1 billion phones.

## What is EGNOS?

EGNOS is Europe's satellite-based augmentation system that improves the performance of global navigation satellite systems such as Galileo and GPS.

Planes, boats & tractors are using EGNOS!

## Who are we?

The European GNSS Agency (GSA) is the European Union agency responsible for the operations and service provision for EGNOS and Galileo.

## Do you want to become our next colleague?

### Apply here:

<https://www.gsa.europa.eu/gsa/jobs-opportunities>



### We offer:


- A chance to shape the future of Galileo and EGNOS
- An opportunity to work on the EU's most ambitious programme
- A multilingual & collaborative work environment
- Career advancement & personal development



## Discover the European GNSS Agency (GSA)



European  
Global Navigation  
Satellite Systems  
Agency



# European GNSS Agency (GSA) facts

By **2025**

the EU will have saved more than 15 million tonnes of CO<sub>2</sub> emissions thanks to Galileo



GALILEO's SAR capabilities reduce localization time down to

**10'**

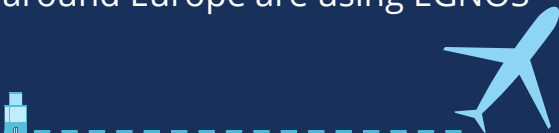
**85%**

of European farmers rely on EGNOS to enhance precision agriculture



Over **350**

airports around Europe are using EGNOS



**90%** of mapping receivers are EGNOS enabled



more than

**1 BILLION**

Galileo-enabled phones around the world

**5**

different locations across the EU

**21**

EU nationalities

**200**

staff members



**26**


Satellites now in the Galileo constellation



Over

**95%**

of new chipsets produced are Galileo-enabled



By **2022**

all new models of smartphones sold in the EU will be using Galileo for locating E112 calls



**25**

car brands are already selling EGNOS & Galileo-enabled models

